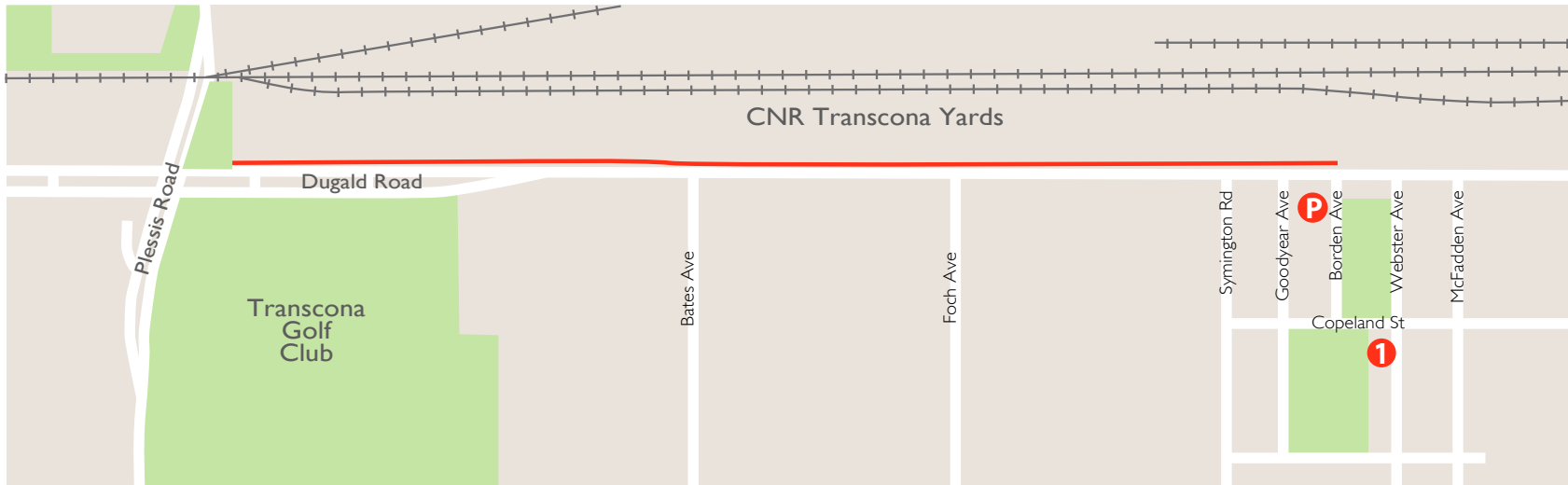





# South Transcona Community Path - 1.7 km




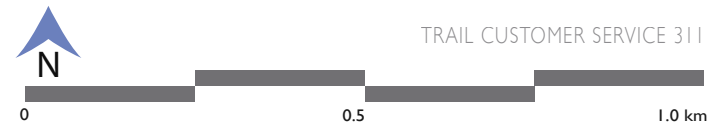
A PRAIRIE PATHFINDER MAP DESIGN  
[www.prairiepathfinders.mb.ca](http://www.prairiepathfinders.mb.ca)

## Legend

-  trail route
-  park / open space
-  parking

## Point of Interest

-  South Transcona





## South Transcona Community Path



Manitoba

1.7  
Kilometres

100 in motion

100 in movement

## South Transcona Community Path - 1.7 km

The South Transcona Community Path starts at the corner of Dugald Road and Plessis Road and runs beside Dugald Road to the suburb of South Transcona. Residents of South Transcona used to walk through the CNR shops to get to downtown Transcona. When CNR closed that pathway there was no safe way to walk or cycle between South Transcona and the rest of Transcona. This paved path was recently constructed (in 2006 to 2007) to provide a safe commuter path. This path is more enjoyable on a bike.

### Fast Facts

- **Asphalt surfacing**
- **1.7 km Distance markers installed**
- **Parking**
  - On Borland Avenue off Dugald Road

### Points of Interest

- 1 **South Transcona** - South Transcona has a gas station, restaurant and community club. It is a small suburb that looks and feels like a small town. The South Transcona Community Pathway ends in South Transcona but you may continue cycling east approximately 2 kilometres to Murdoch Road. Turn south at Murdoch Road and cycle one kilometre to the Buhler Recreation Park. There are 5 kilometres of fitness trails at the park. On summer evenings the canteen may be open.



The Winnipeg Foundation, a contributor to the quality of life in our community since 1921.



Red River Cooperative Ltd. is a proud supporter of Winnipeg trails. A Manitoba organization owned and controlled by its members, Red River Co-op is committed to working for the sustainable development of the communities it serves. [www.rrcoop.com](http://www.rrcoop.com)



Additional information on Winnipeg trails and the Trans Canada Trail: [www.WinnipegTrails.com](http://www.WinnipegTrails.com) or 'Winnipeg Walks' by The Prairie Pathfinders, a Canadian best selling guide highlighting 38 walks in Winnipeg and surrounding parks - [www.PrairiePathfinders.mb.ca](http://www.PrairiePathfinders.mb.ca)

