







St Norbert Heritage Trails - 9 km








A PRAIRIE PATHFINDER MAP DESIGN
www.prairiepathfinders.mb.ca

Legend

-  trail route
-  other trails
-  Trans Canada Trail
-  park / open space
-  parking
-  washroom / refreshments

Points of Interest

-  Sentier Cloutier Trail
-  St. Norbert Farmers Market
-  Dike Foot Trail
-  Pollock Island Park
-  Trappist Monastery Provincial Heritage Park
-  St Norbert Provincial Heritage Park & Tourism Centre
-  future Duff Roblin Provincial Park



St Norbert Heritage Trails - 9.0 km



The St. Norbert Heritage Trails (SNHT), are a series of multi-use pathways and sidewalks on quiet residential streets with a spur trail following the primary diking system. The trails cover approximately 9 km and weave through the rich cultural heritage of the community of St. Norbert. The SNHT is part of the Trans Canada Trail, the longest trail system in the world with boundaries marked by Cloutier Drive to the north and the Red River Floodway channel to the south.

St. Norbert is the entrance to Winnipeg, the birthplace of the province, and home of the Red River Floodway gates. This is a unique community with a storied history that includes a past life as a vital trading centre, the starting point for annual buffalo hunts, and a transportation hub beginning in the early 1800s. Named in honour of Norbert Provencher, the first bishop of St. Boniface, St. Norbert has evolved into a picturesque residential suburb that maintains its links to an intriguing history.

Fast Facts

- crushed limestone, asphalt & concrete sidewalk surfaces
- 9 km route length
- Parking
 - St Norbert Community Centre, 3450 Pembina Hwy
 - St Norbert Provincial Heritage Park, 40 Turnbull Drive
 - along local streets
- Washrooms / Convenience Store
 - Red River Co-op - 3455 Pembina Hwy

Points of Interest

- 1 **Sentier Cloutier Trail** - A 2 km multi use asphalt trail
- 2 **St Norbert Farmers Market** - Manitoba's largest outdoor summer market
- 3 **Dike Foot Trail** - Follows the St. Norbert's primary dike
- 4 **Pollock Island** - 6 hectare city park with multiple foot trails
- 5 **Trappist Monastery Provincial Heritage Park** - Home to the Trappist Monastery Ruins.
- 6 **St Norbert Provincial Heritage Park & Tourism Centre**
- 7 **Duff Roblin Provincial Park** - Future park and home to the Red River Floodway gates.



The Winnipeg Foundation, a contributor to the quality of life in our community since 1921.



Red River Cooperative Ltd. is a proud supporter of Winnipeg trails. A Manitoba organization owned and controlled by its members, Red River Co-op is committed to working for the sustainable development of the communities it serves. www.rrcoop.com



Additional information on Winnipeg trails and the Trans Canada Trail: www.WinnipegTrails.com or 'Winnipeg Walks' by The Prairie Pathfinders, a Canadian best selling guide highlighting 38 walks in Winnipeg and surrounding parks - www.PrairiePathfinders.mb.ca

