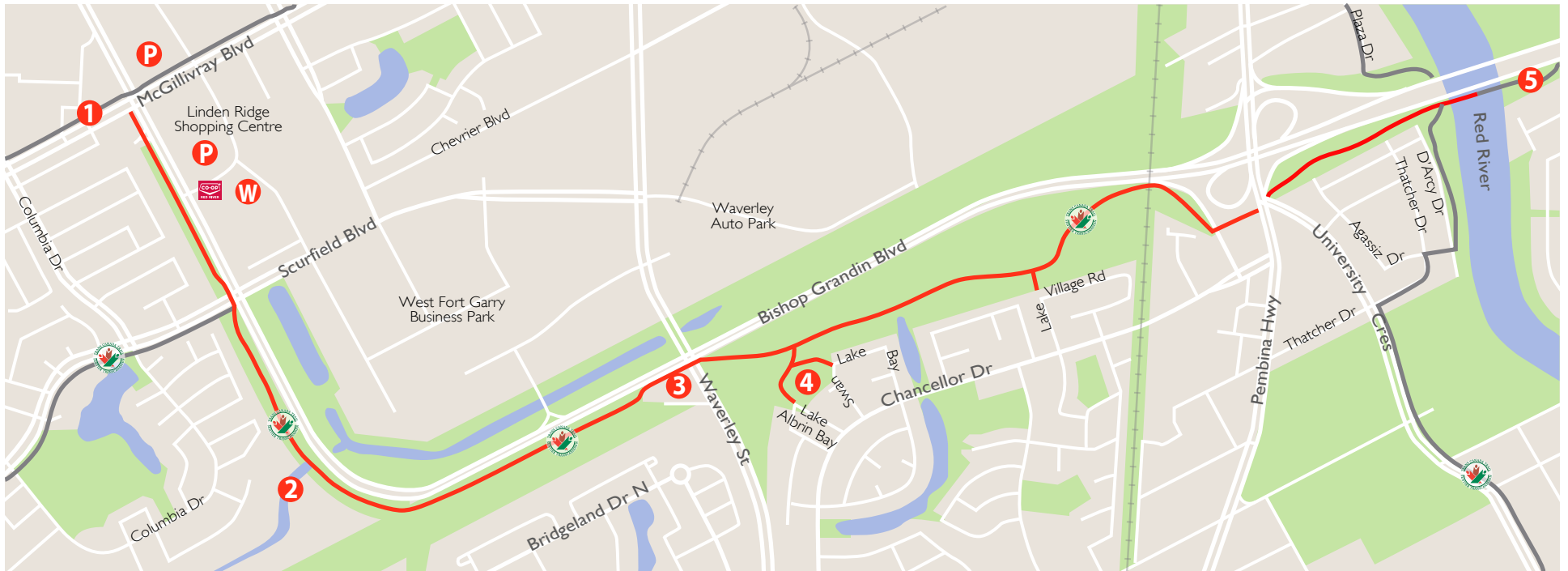







Bishop Grandin Trail West - 5 km



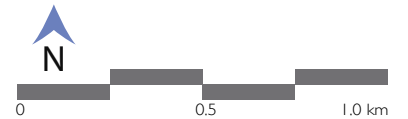
A PRAIRIE PATHFINDER MAP DESIGN

Legend

-  trail route
-  other trails
-  park / open space
-  parking
-  washroom / refreshments

Points of Interest

-  McGillivray Trail
-  Navin Drain
-  Crampton's Market
-  Albrin Park
-  Bishop Grandin Trail East





Bishop Grandin Trail West - 5 km



Bishop Grandin Trail is Winnipeg's longest multi-use trail, spanning just over 12 km, and serving as an active transportation spine for south Winnipeg. Because the trail crosses over the Red River - it is often referred to as the Bishop Grandin Trail East (7 km) of the Red River and Bishop Grandin Trail West (5km). Bishop Grandin Trail West is also part of the Trans Canada Trail. The trail travels on top of a high berm offering a panoramic view of south Winnipeg, passes along side the residential developments of Bridgwater Forest and Whyte Ridge, alongside south Winnipeg's 'big box shopping developments and via the McGillivray Trail - connects into FortWhyte Alive nature centre. Currently, a section of the Bishop Grandin Trail West is gravel and will be asphalted when Kenaston Blvd roadway is extended further south (~ 2012 / 2013).

Fast Facts

- asphalt surface
- 5 km route length
- Parking
 - Linden Ridge Shopping Centre on Kenaston Blvd
 - Kenaston Crossing on Kenaston Blvd
- Washroom / Convenience Stor
 - Red River Co-op - 1745 Kenaston Blvd

Points of Interest

- 1 **McGillivray Trail** - a multi-use connector trail that follows McGillivray Blvd connecting Pembina Hwy to FortWhyte Alive.
- 2 **Navin Drain** - or Bishop Grandin Ditch provides fish and bird habitat.
- 3 **Crampton's Market** - at 1765 Waverley is an on-the-trail attraction with an ice cream shop, a seasonal grocery store that specializes in locally produced in-season fruit and veggies, natural meats, made in Manitoba grocery items, and an in-store bakery.
- 4 **Albrin Park** - This small children's playground park gives you a terrific view of the trail in both directions
- 5 **Bishop Grandin Trail East** - An asphalt multi-use path that follows Bishop Grandin from the Red River east to Lagimodiere Blvd.



The Winnipeg Foundation, a contributor to the quality of life in our community since 1921.



Red River Cooperative Ltd. is a proud supporter of Winnipeg trails. A Manitoba organization owned and controlled by its members, Red River Co-op is committed to working for the sustainable development of the communities it serves. www.rcoop.com



Additional information on Winnipeg trails and the Trans Canada Trail: www.WinnipegTrails.com or 'Winnipeg Walks' by The Prairie Pathfinders, a Canadian best selling guide highlighting 38 walks in Winnipeg and surrounding parks - www.PrairiePathfinders.mb.ca

