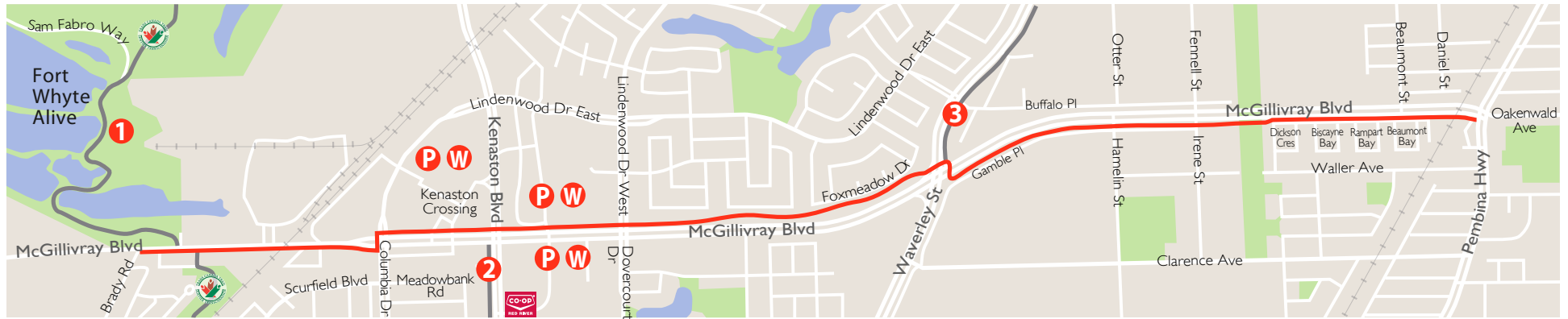








McGillivray Trail - 5.5 km






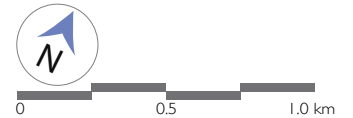
A PRAIRIE PATHFINDER MAP DESIGN

Legend

-  trail route
-  Trans Canada Trail
-  other trails
-  park / open space
-  parking
-  washroom / refreshments

Points of Interest

-  FortWhyte Alive
-  Bishop Grandin Trail West
-  Waverley Trail





McGillivray Trail - 4.5 km

The McGillivray Trail is a new multi-use pathway that runs east / west connecting Pembina Hwy to FortWhyte Alive. The eastern section that borders an older residential neighbourhood is the most scenic and boasts a fine canopy of mature trees. The western section runs adjacent to Linden Woods on a nicely bermed and landscaped path before it meets up with Winnipeg's largest 'power centre' - a large collection of big box stores.



Fast Facts

- asphalt surface 3.5 metres in width
- 4.5 km route length
- Parking
 - Linden Ridge Shopping Centre on McGillivray @ Kenaston
 - Kenaston Crossing on McGillivray @ Kenaston
- Washroom / Convenience Store
 - Red River Co-op - 1745 Kenaston Blvd



Points of Interest

- 1 **FortWhyte Alive** - is a rural oasis inside the city. It offers more than 240 hectares of aspen forest, tall grass prairie, scenic lakes, hiking trails and floating marsh boardwalks. The interpretive centre includes a Touch Museum as well as the largest fresh water aquarium in Manitoba. It is also home to Winnipeg's only urban herd of bison.
- 2 **Bishop Grandin Trail West** - a new multi-use pathway that borders Bishop Grandin Blvd and Kenaston Blvd between Pembina Hwy and McGillivray Boulevard.
- 3 **Waverley Trail** - a new multi-use pathway that runs between Taylor Avenue and McGillivray Boulevard.



The Winnipeg Foundation, a contributor to the quality of life in our community since 1921.



Red River Cooperative Ltd. is a proud supporter of Winnipeg trails. A Manitoba organization owned and controlled by its members, Red River Co-op is committed to working for the sustainable development of the communities it serves. www.rrcoop.com



Additional information on Winnipeg trails and the Trans Canada Trail: www.WinnipegTrails.com or 'Winnipeg Walks' by The Prairie Pathfinders, a Canadian best selling guide highlighting 38 walks in Winnipeg and surrounding parks - www.PrairiePathfinders.mb.ca

